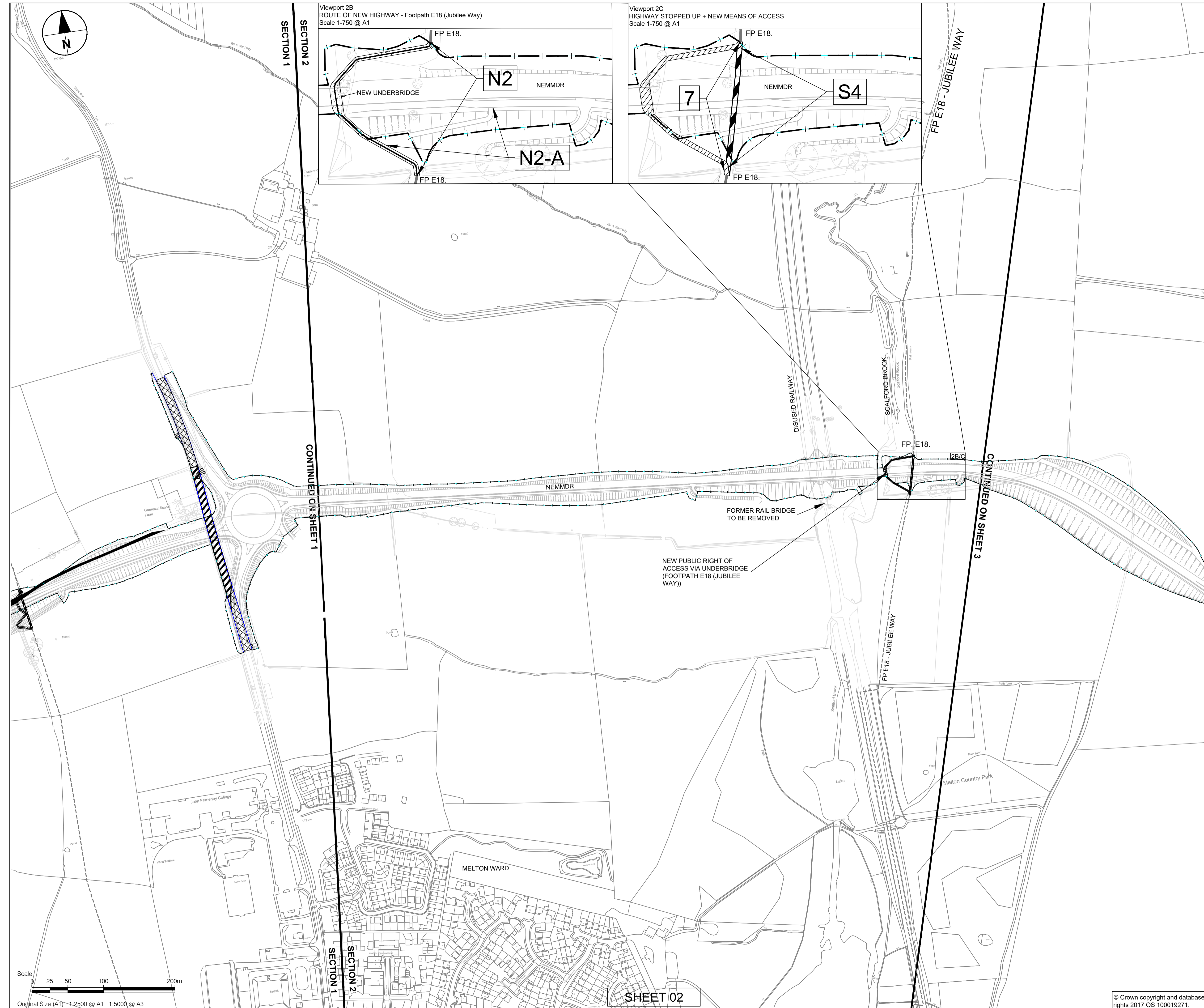
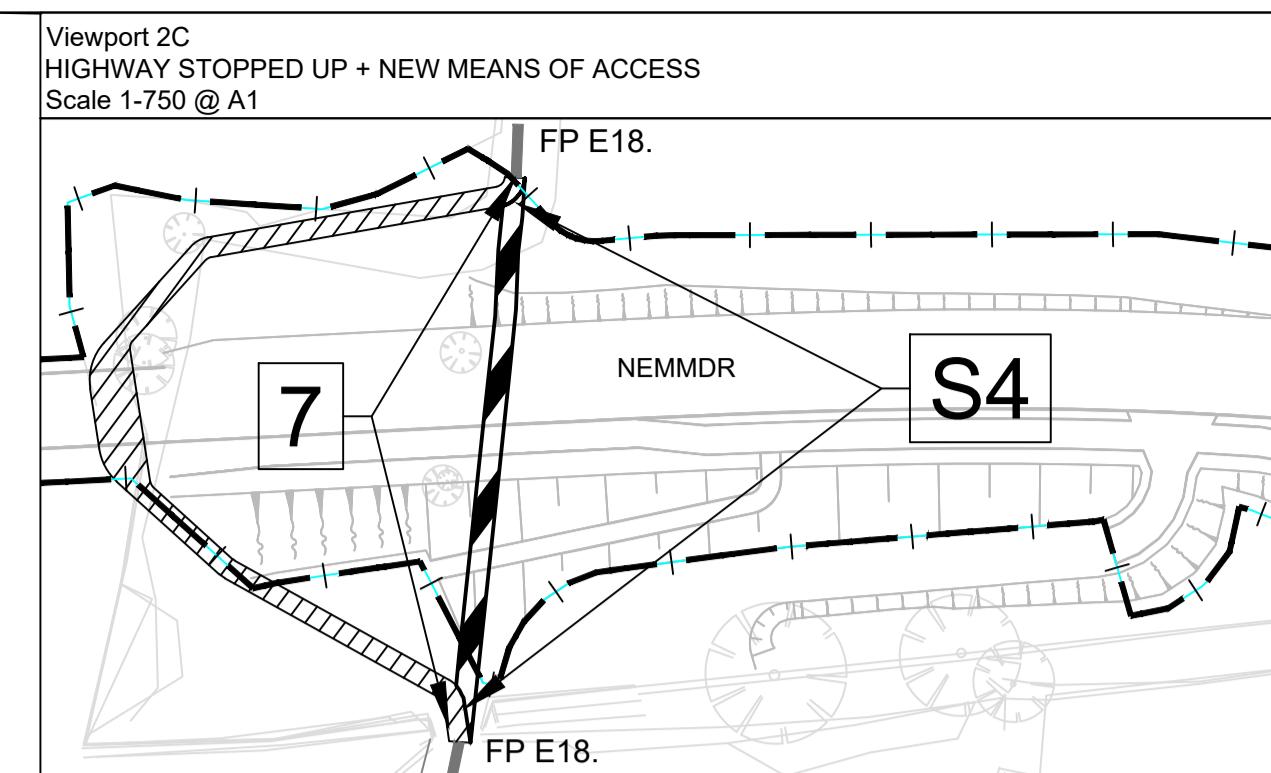
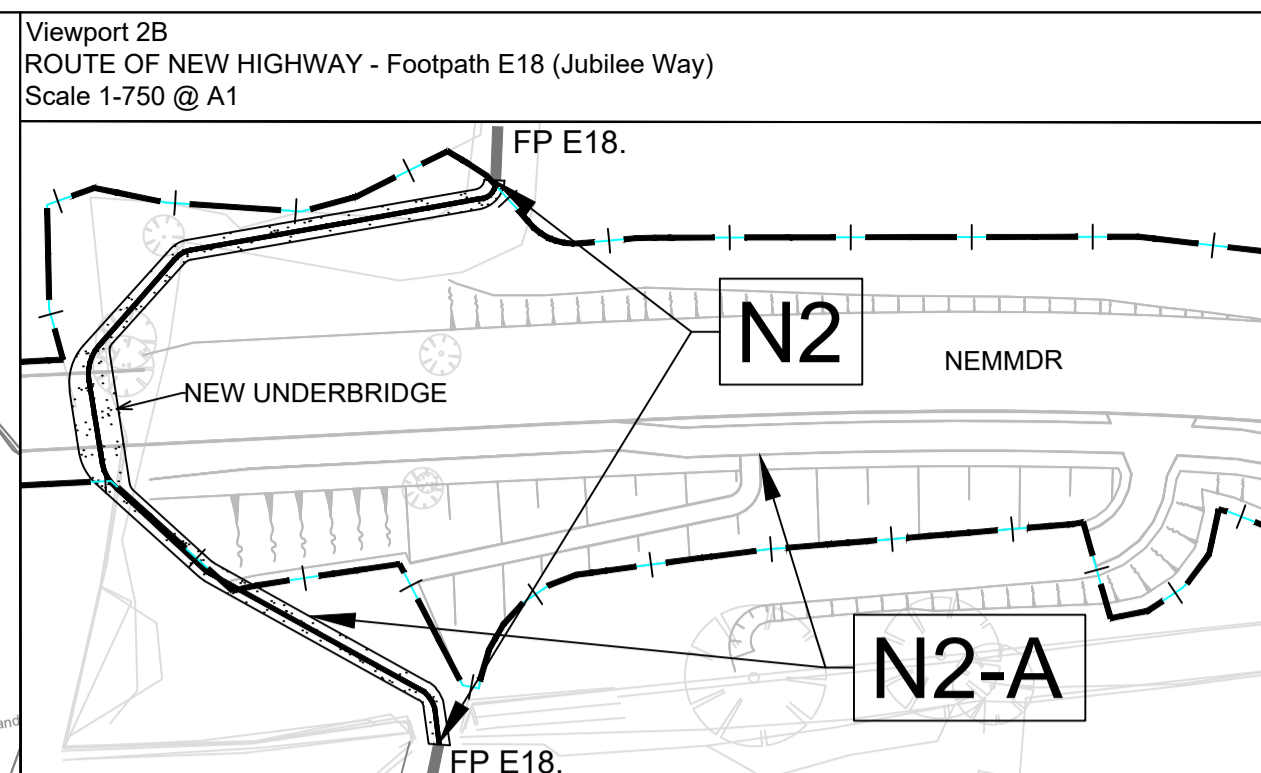


SECTION 1
SECTION 2
SECTION 1
SECTION 2
SECTION 1
SECTION 2



PROJECT
NORTH & EAST MELTON MOWBRAY DISTRIBUTOR ROAD (NEMMDR)

CLIENT
LEICESTERSHIRE COUNTY COUNCIL

County Hall, Glenfield
Leicester, LE3 8RA
tel: +44 (0)116 232 3232
www.leicestershire.gov.uk

CONSULTANT
AECOM
12 Regan Way
Chetwynd Business Park
Chilwell, Nottingham, NG9 6RZ
tel: +44 (0)115 907 7000
www.aecom.com

- NOTES**
- ALL DIMENSIONS ARE IN METRES UNLESS STATED OTHERWISE.
 - THIS DRAWING IS BASED ON ORDNANCE SURVEY DATA AND THE COMBINED AECOM AND LCC TOPOGRAPHICAL SURVEY.

KEY

S*	HIGHWAY TO BE STOPPED UP
H*	HIGHWAY TO BE IMPROVED
N*	ROUTE OF NEW HIGHWAY
X*	PRIVATE MEANS OF ACCESS STOPPED UP
*	NEW PRIVATE MEANS OF ACCESS
---	EXISTING HIGHWAY BOUNDARY
- - -	PROPOSED HIGHWAY BOUNDARY
UCR	DENOTES UNCLASSIFIED ROAD
FP.	DENOTES PUBLIC FOOTPATH

MAP REFERRED TO IN THE LEICESTERSHIRE COUNTY COUNCIL (NORTH & EAST MELTON MOWBRAY DISTRIBUTOR ROAD) (SIDE ROADS) ORDER 2020
SIDE ROADS ORDER PLAN 2
(DESIGN SHEET 02)

DRAFT

First Issue	BY	11/03/20	P01.3
REVISION DETAILS	CHECK	DATE	SUFFIX

PROJECT MANAGEMENT INITIALS
DESIGNED: RB CHECKED: --- APPROVED: ---

INTERNAL PROJECT NUMBER **SCALE**
60542201 AS SHOWN

STATUS **BS1192 SUITABILITY**
INITIAL STATUS OR WIP S0

SHEET TITLE
SIDE ROAD ORDERS PLAN 2
EAST OF C709 SCALFORD ROAD TO
EAST OF FOOTPATH E18 JUBILEE WAY

DRAWING NUMBER **REV**
60542201-LCC-LSI -S2_SR_ZZ_Z -DR-KK-0002 P01.3

Scale 0 25 50 100 200m
Original Size (A1) 1:2500 @ A1 1:5000 @ A3

SHEET 02

© Crown copyright and database rights 2017 OS 100019271.

This page is intentionally left blank